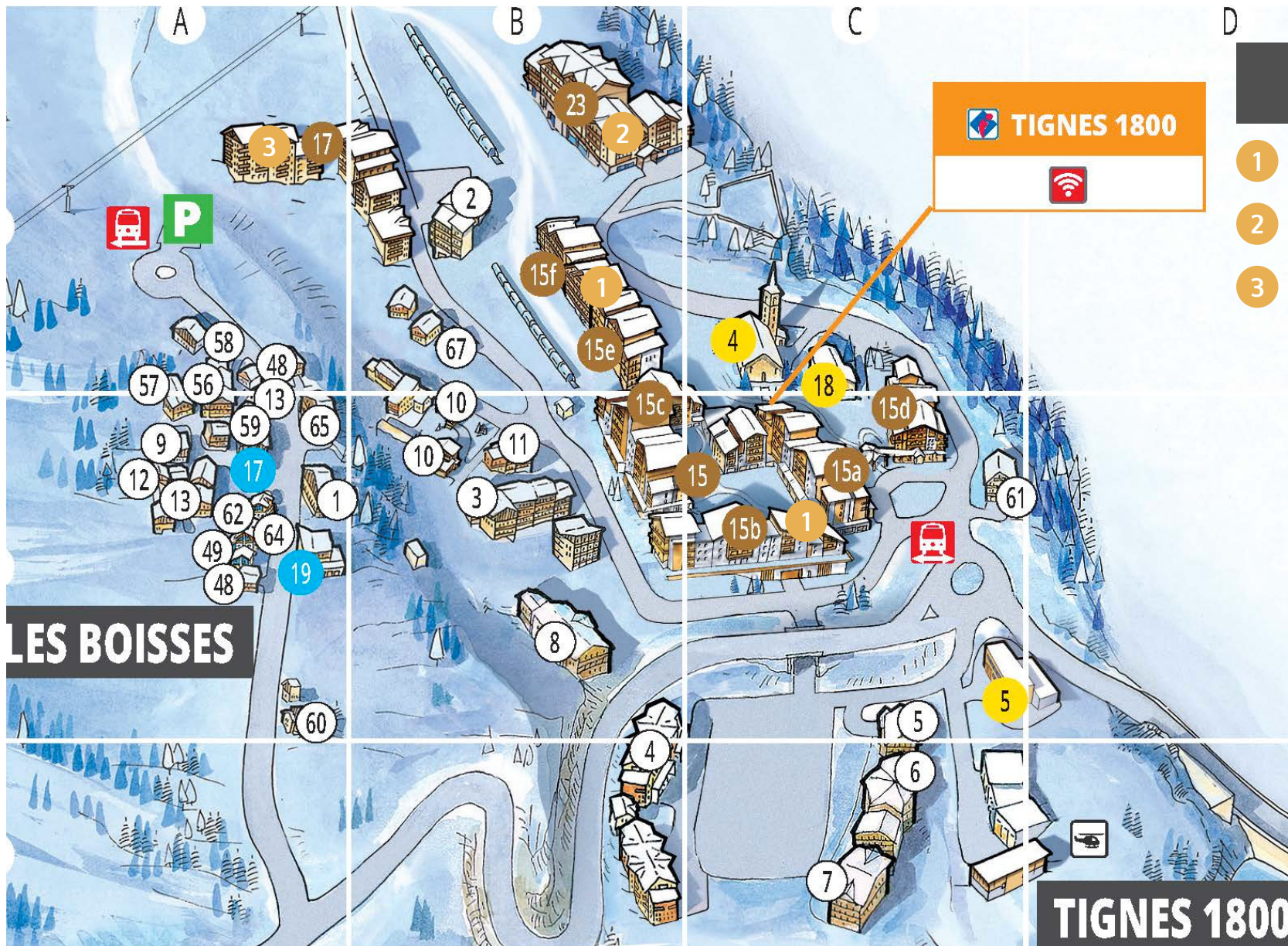


TIGNES 1800 RESORT MAP



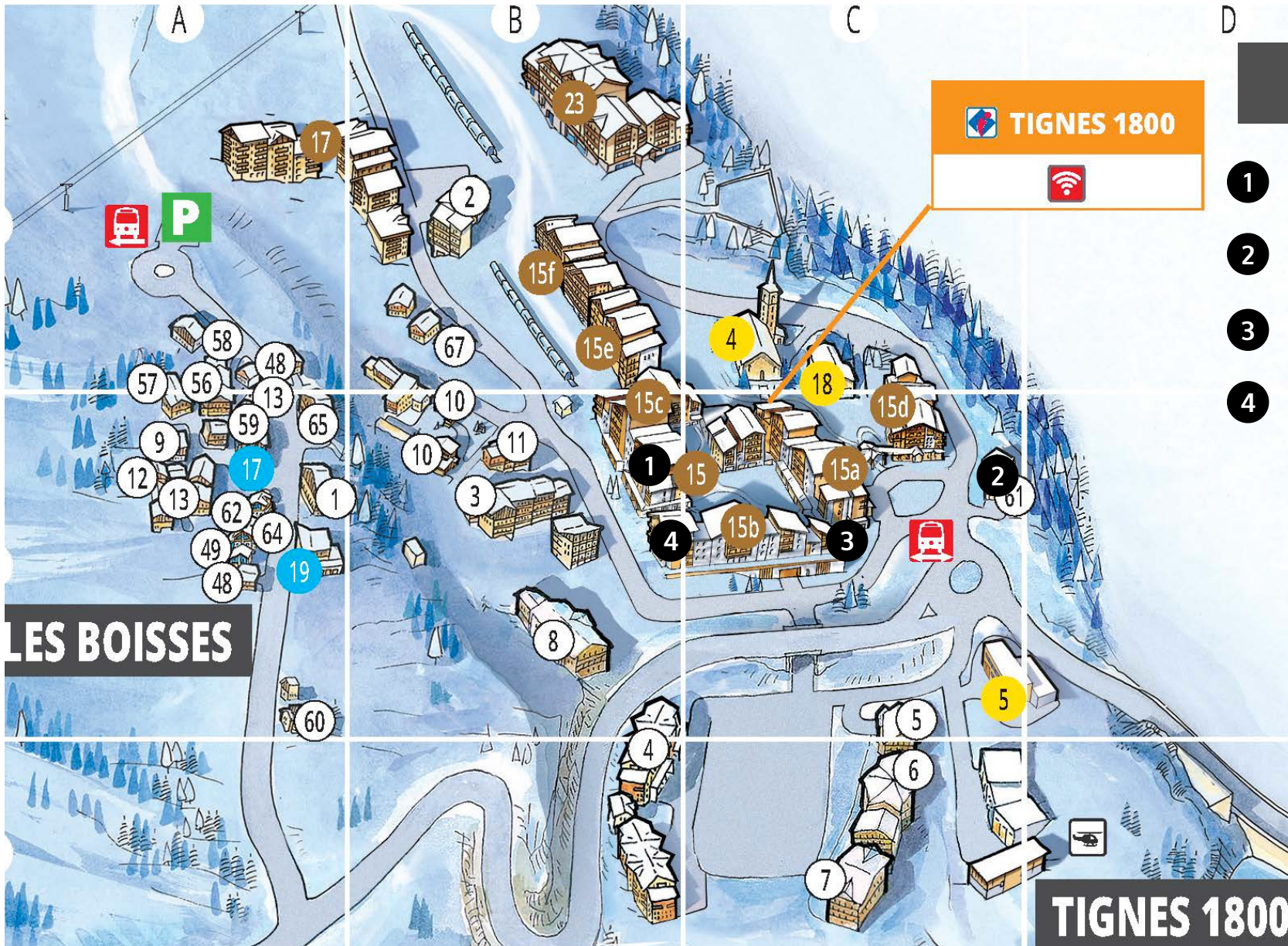
KEY

- 1 Kalinda (15s)
- 2 L'Altaviva (23)
- 3 Le Lodge des Neiges (17)

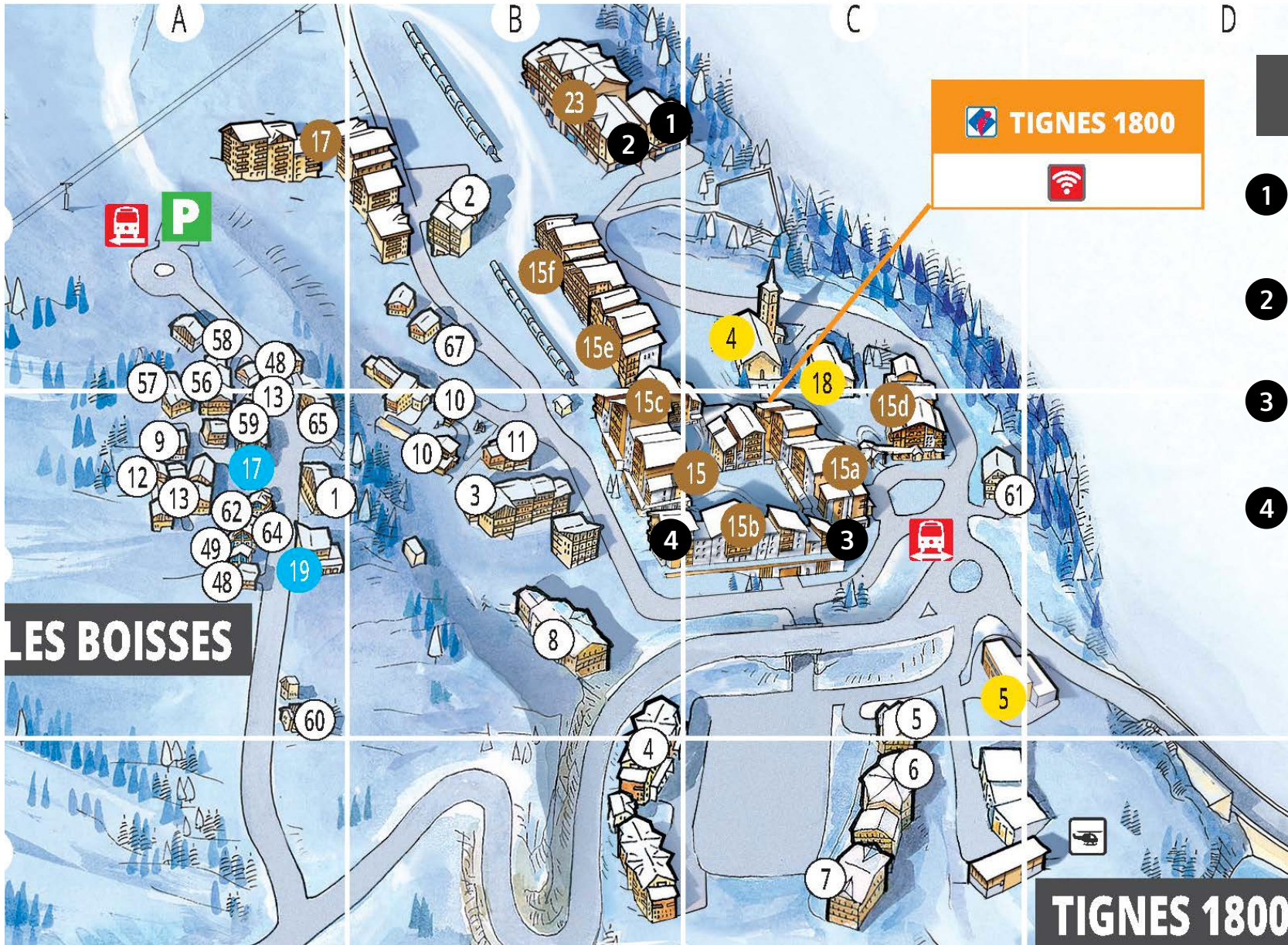
A detailed map of the Tignes 1800 ski resort area, showing buildings, roads, and ski lifts. The map is divided into a grid with letters A, B, C, D across the top and numbers 1, 2, 3, 4 down the right side. A red train icon and a green 'P' for parking are visible. A red Wi-Fi icon is highlighted in an orange box with the text 'TIGNES 1800'. The map also shows a church, a cable car, and various numbered buildings. The text 'LES BOISSES' is on the left and 'TIGNES 1800' is on the right.

- 1 Le Lodge des Neiges
- 2 Ski hire. Sport 2000
- Alpes Glisses
- 3 Lift pass collection
- 4 ESF ski school
office at Kalinda.

KALINDA, TIGNES 1800



L'ALTAVIVA, TIGNES 1800



[illegible]

- 1 Kalinda (15s)
- 2 Le Lodge des Neiges (17)



- 1 Le Lodge des Neiges
- 2 Ski hire Sport 2000
Alpes Glisses
- 3 ESF ski school
office
- 4 Information desk
- 5 Lift pass office



KALINDA-TIGNES 1800



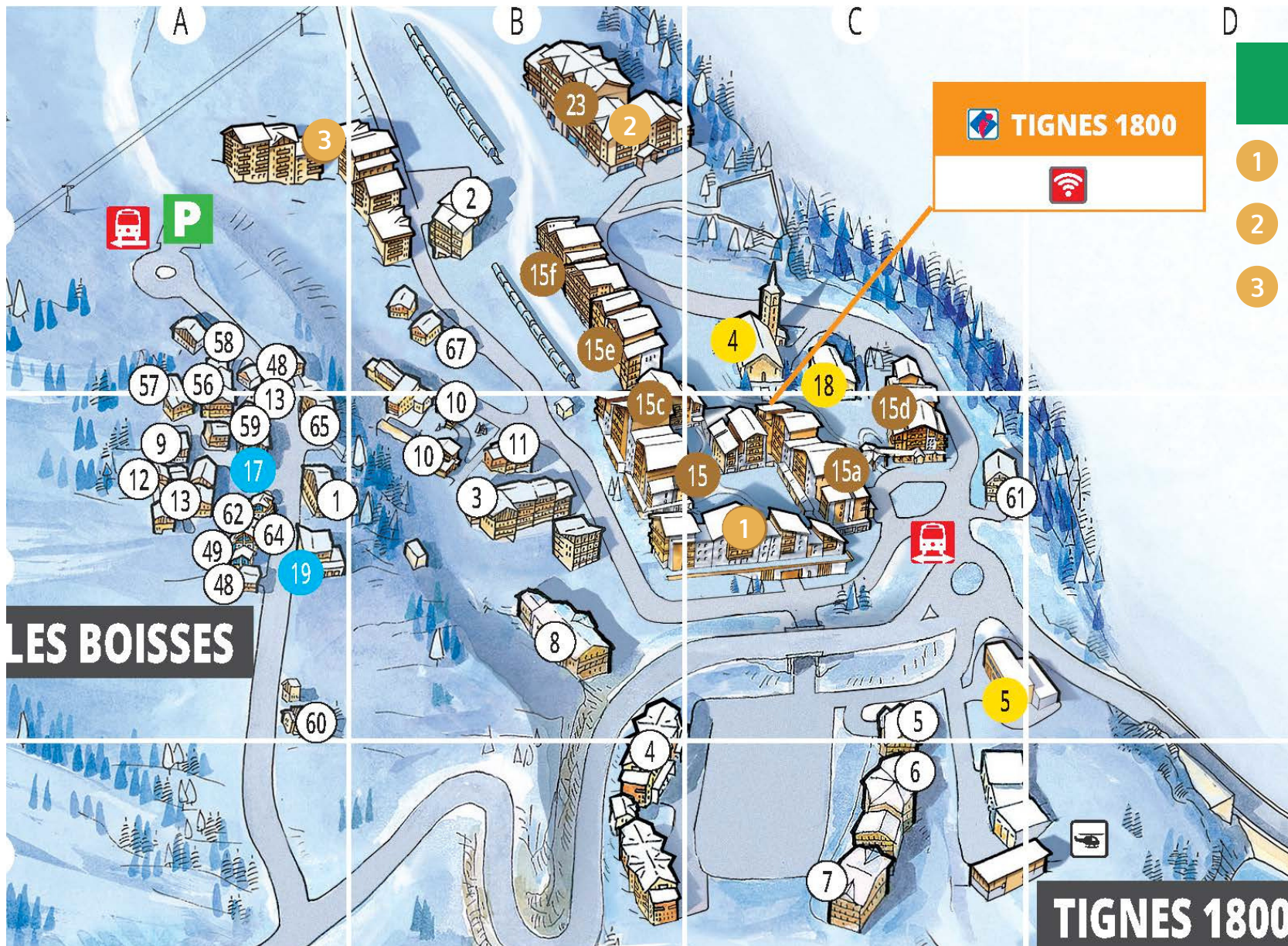
KEY

- 1 Kalinda
- 2 Ski hire Sport 2000 Alpes Glisses
- 3 ESF ski school office
- 4 Information desk
- 5 Lift pass office



SUMMER MAP

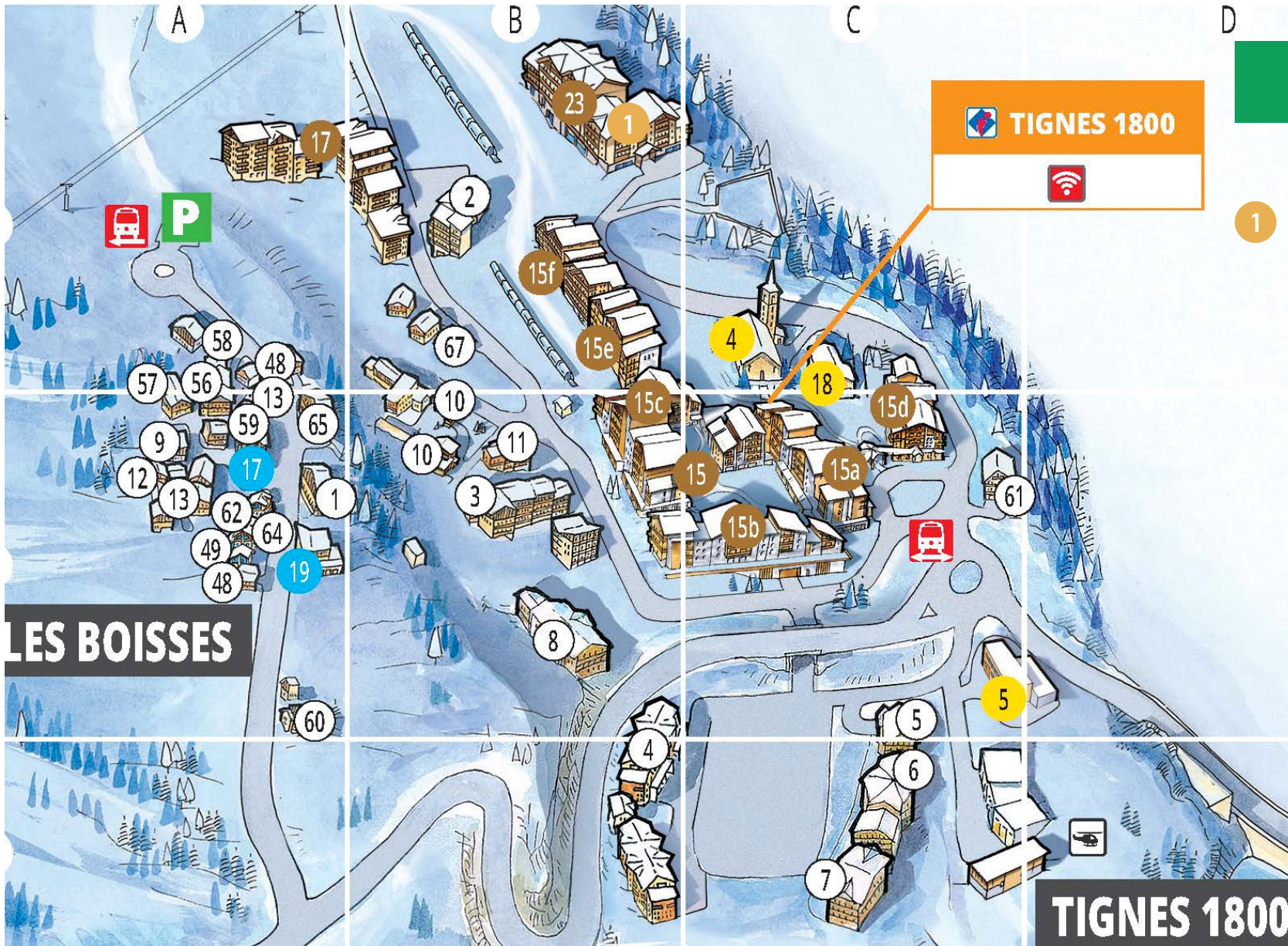
TIGNES 1800 RESORT MAP



KEY

- 1 Kalinda
- 2 L'Altaviva
- 3 Le Lodge des Neiges

L' ALTAVIVA -TIGNES 1800



KEY

1 L'Altaviva

KALINDA-TIGNES 1800

